

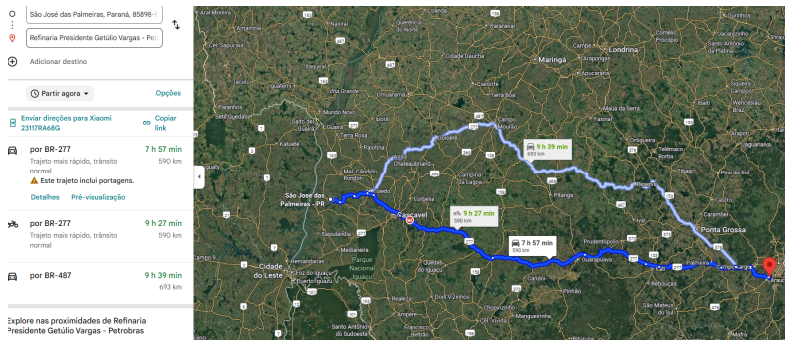
DISTÂNCIAS MÉDIAS DE TRANSPORTE (DMT) INSUMOS BÁSICOS - SÃO JOSÉ DAS PALMEIRAS

Material	Distância	Origem
<u>CBUQ</u>	<u>104 KM</u>	<u>Cascavel pr.</u>
<u>Asfaltos (CM-30 / RR-1C)</u>	<u>590 km</u>	<u>Araucária (refinaria Petrobrás)</u>
<u>Jazida de terra</u>	<u>trecho</u>	<u>Bordos da pista</u>
<u>Brita</u>	<u>93,8</u>	<u>Matelandia pr.</u>
<u>Cimento</u>	<u>98,5</u>	<u>Cascavel pr.</u>
<u>Areia</u>	<u>31.3</u>	<u>santa helena pr.</u>

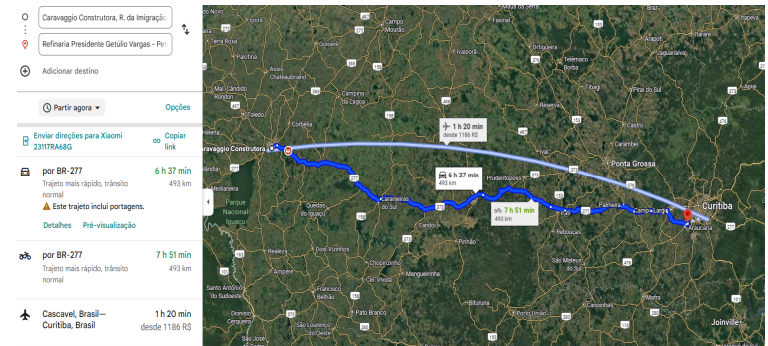
CBUQ-FABRICA EM CASCAVEL- PARANÁ

Material	Distância	Origem
<u>CAP</u>	<u>493 km</u>	<u>Araucária (refinaria Petrobrás)</u>
<u>Areia</u>	<u>113 km</u>	<u>santa helena pr.</u>
<u>Cimento</u>	<u>8.6km</u>	<u>Cascavel pr.</u>
<u>Brita</u>	<u>73.8km</u>	<u>Matelandia pr.</u>

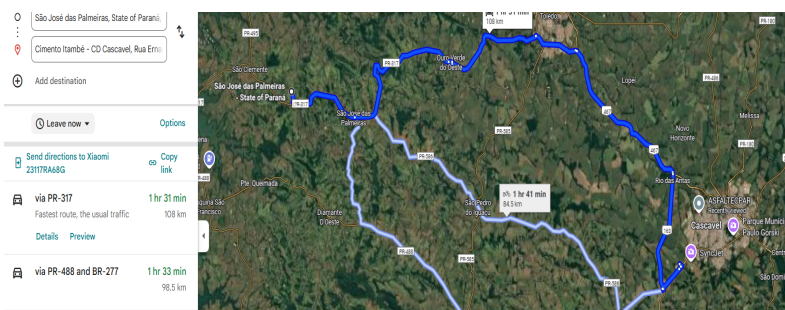
trecho a refinaria



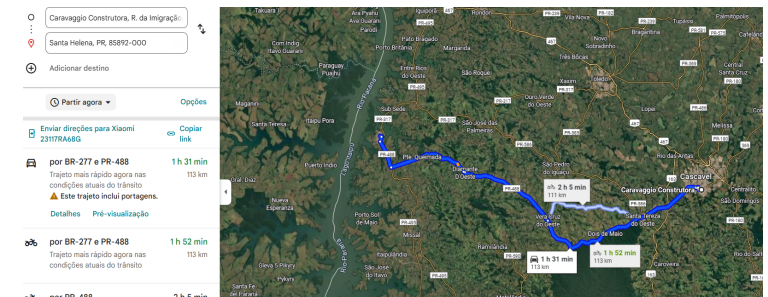
construtora a refinaria



cimento a trecho



construtora a areia





trecho a brita

Map interface showing a route from São José das Palmeiras, State of Paraná to Pedreira Itatiba, Rodovia BR 277, Km 66.4. The route is highlighted in blue on a satellite map. The interface includes a sidebar with search options, a list of route alternatives, and a bottom navigation bar with icons for Restaurants, Hotels, Gas stations, Parking Lots, and More.

Options

- Send directions to Xiaomi 23117RA68G
- via PR-317 and PR-498: 1 hr 30 min, 102 km. Best route now due to traffic conditions.
- via PR-488 and BR-277: 1 hr 28 min, 93.8 km.
- via PR-317: 1 hr 47 min, 102 km. Best route now due to traffic conditions.

Explore nearby Pedreira Itatiba

- Restaurants
- Hotels
- Gas stations
- Parking Lots
- More



construtora a cimento

Map interface showing a route from Caravaggio Construtora, R. da Imigração to Cimento Itambé - CD Cascavel, Rua Em. The route is highlighted in blue on a satellite map. The interface includes a sidebar with search options, a list of route alternatives, and a bottom navigation bar.

Options

- Enviar direção para Xiaomi 23117RA68G
- por BR-277: 10 min, 7.8 km. Trajeto mais rápido, trânsito normal.
- por BR-277 e Av. Aracy Tanaka Blazewo: 10 min, 8.6 km.
- por BR-277: 11 min, 9.1 km. Trajeto mais rápido agora nas condições atuais do trânsito.

Explore nas proximidades de Cimento Itambé - CD Cascavel

trecho a areia

Map interface showing a route from São José das Palmeiras, State of Paraná to Minaeração Floresta, CK postal 123 Santo. The route is highlighted in blue on a satellite map. The interface includes a sidebar with search options, a list of route alternatives, and a bottom navigation bar.

Options

- Enviar direção para Xiaomi 23117RA68G
- via PR-317: 31 min, 31.4 km. Fastest route now due to traffic conditions.
- via PR-317: 32 min, 31.3 km. Fastest route now, avoids road closure on PR-488.

Explore nearby Minaeração Floresta

construtora a pedra bri

Map interface showing a route from Caravaggio Construtora, R. da Imigração to Pedreira Itatiba, Rodovia BR 277, Km 66.4. The route is highlighted in blue on a satellite map. The interface includes a sidebar with search options, a list of route alternatives, and a bottom navigation bar.

Options

- Enviar direção para Xiaomi 23117RA68G
- por BR-277: 58 min, 73.8 km. Trajeto mais rápido agora nas condições atuais do trânsito.
- por BR-277: 1 h 2 min, 74.2 km. Trajeto mais rápido agora nas condições atuais do trânsito.


Explore nas proximidades de Pedreira Itatiba

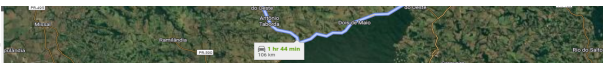
trecho a cbug

Map interface showing a route from São José das Palmeiras, State of Paraná to Caravaggio Construtora, R. da Imigração. The route is highlighted in blue on a satellite map. The interface includes a sidebar with search options, a list of route alternatives, and a bottom navigation bar.

Options

- Enviar direção para Xiaomi 23117RA68G
- via PR-317 and BR-467: 1 hr 36 min, 111 km. Fastest route now due to traffic conditions.
- via PR-488 and BR-277: 1 hr 44 min, 106 km.

 Via PR-317 and BR-467 1 hr 53 min
Best route from due to traffic conditions 124 km



Explore nearby Caravaggio Constructors